



**MISTIK**  
MANAGEMENT LTD.  
Creating opportunity since 1989

---

## SPECIAL PLACES

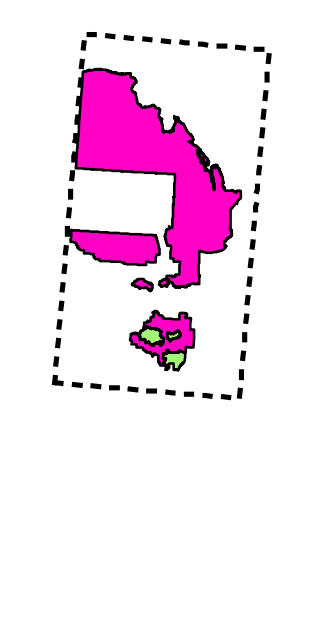
---






Map Version: 1.00  
Original Map Scale: 1:225,000  
Map Date: April 16, 2024  
Map Production: Silvacom Ltd.  
Shapfile File: FCS6  
Map File: \\G:\geoproc\map\mistik\_special\_places.mxd





















### PROVINCIAL INDEX



### FEATURES OF INTEREST

- Archaeological/Heritage Site
- Special Places

### PLANIMETRIC LEGEND

 Public Paved Road	 Provincial Forestry Class Roads
 Public Gravel Road	 Class 1
 Public Road	 Class 2
 Oil and Gas Road	 Class 3
 Railroad	 FMA Boundary
 Creek	 MU Boundary
 Lake	 Village
 Provincial Border	 Settlement
 UTM Tile Boundary	 Timber Exclusion
 Indian Reserve	 Town
Park	Hamlet / Village
Recreation Area	Mill Site
	Woodlands Office