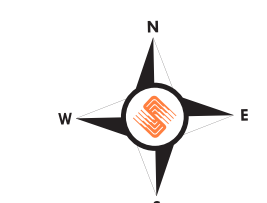
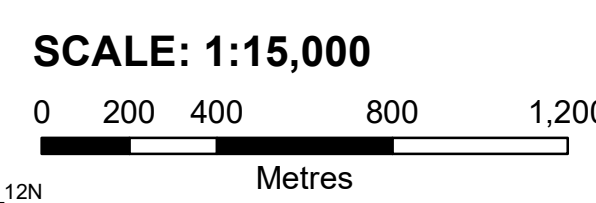
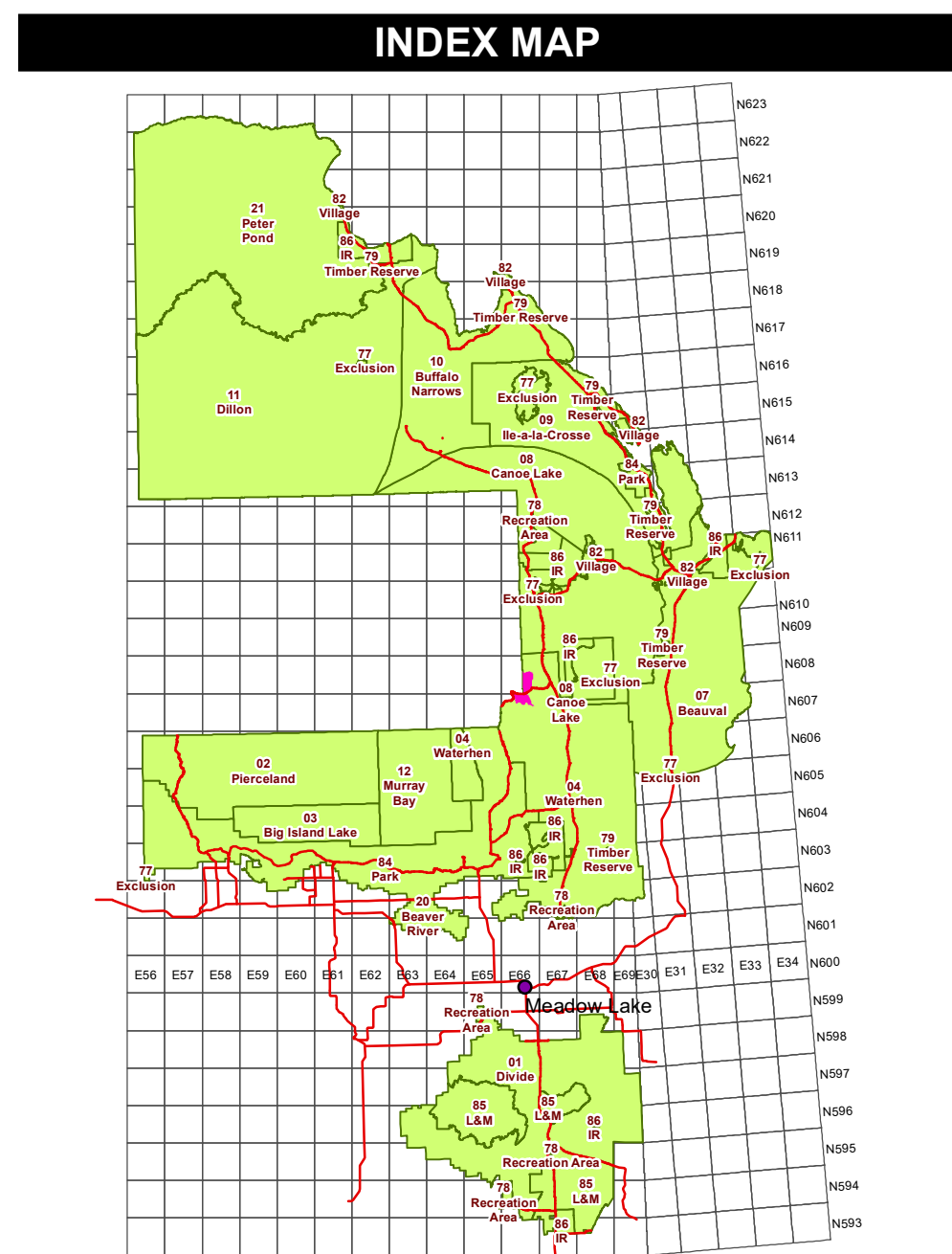


OPERATING AREA MAP
LOW CREEK
MANAGEMENT UNIT 04 - OPERATING AREA 039
YEAR 1 (2024) - YEARS 2-5 (2025 - 2028)

Map Version: 1.00
 Created for User: joe.silva@mistik.ca
 File Format: pdf
 Page Size: 34.5x55
 Date: March 05, 2024
 Created with: Silvacom Maps Online
 Map Projection: NAD_1983_UTM_Zone_12N
 Map File: result_mistag.pdf
 COPYRIGHT © 2024 MISTIK MANAGEMENT LIMITED. ANY USE, DUPLICATION OR DISTRIBUTION WITHOUT PERMISSION IS PROHIBITED.
 THIS MAP WAS DEVELOPED USING AVAILABLE INFORMATION AND MAY NOT ACCURATELY REPRESENT THE LOCATION, DEFINITION OR DISTRIBUTION OF LAND-BASE FEATURES.



PLANIMETRIC LEGEND	
Symbol Reference	Crossings / Road Closures / POI (Existing)
Brushland	Berm / Maintenance
Meadow	Gate / Maintenance
Clear Rock	Other / Maintenance
Open Land	Bridge / Maintenance
Sand	Reclaimed Bridge
Scrub	Brushmat / Maintenance
Clearing	Reclaimed Brushmat
Treed Muskog	Culvert / Maintenance
Fen, Bog, Muskog	Reclaimed Culvert
Treed Rock	Highway Approach / Maintenance
Residential Site	Icebridge / Maintenance
Mileage	Reclaimed Icebridge
Boundaries	Lakes / Streams
FMA	Lake
Exclusions	Flooded Land
District	Aquatic Regime
MUs	River
Operating Areas	Perennial
	Intermittent
	Indefinite
UTM Lines	
10 Km	
1 Km	
100 m	
Proposed Crossings / Road Closures / POI (Years 2-5)	Proposed Crossings / Road Closures / POI (Year 1)
Berm / Maintenance	Berm / Maintenance
Gate / Maintenance	Gate / Maintenance
Other / Maintenance	Other / Maintenance
Bridge / Maintenance	Bridge / Maintenance
Reclaimed Bridge	Reclaimed Bridge
Brushmat / Maintenance	Brushmat / Maintenance
Reclaimed Brushmat	Reclaimed Brushmat
Culvert / Maintenance	Culvert / Maintenance
Highway Approach / Maintenance	Highway Approach / Maintenance
Icebridge / Maintenance	Icebridge / Maintenance
Reclaimed Icebridge	Reclaimed Icebridge
Roads and Trails (Existing)	Proposed Roads (Year 1)
Paved Highway	Class 1 (FRR)
Gravel Highway	Class 2 (IBR)
Class 1 (FRR) Maintenance	Class 3 (Bush Road)
Class 2 (IBR) Maintenance	Class 4 (Bush Road)
Class 3 (Bush Road) Maintenance	
Class 4 (Bush Road) Maintenance	
Non-Mistik (public use) Maintenance	
Oil / Gas Road	
3rd Party Block Road	
Seismic Line	
Trail	
Pipeline	
Railway Line	
Transmission Line	
Stakeholder Commitment	Proposed Research and Other Projects
Stakeholder Commitment Point	
Stakeholder Commitment Line	
Stakeholder Commitment Polygon	
Blocks	Merchantable Stands
Planned Block (Year 1)	H 18+
Planned Block (Year 2-5)	HS 18+
Harvested Block	SH 15+ mixed Pine dom
Year 1 Blocks = Y1	SH 15-17 Pine
Years 2-5 Blocks = Y2-5	SH 18+ other softwood
	SH 15+ mixed other softwood
	SH 15-17 other softwood



FOREST LABEL REFERENCE	
Example SVL Call:	Species Codes:
109	109
58-22-1A9W54-PS-192518	Y1-Low 1
22-12-10510-PS-195004	Y1-Low 2
10-2-10510-PS-195004	Y1-Low 3
30-10510-PS-195004	Y1-Low 4
35-10510-PS-195004	Y1-Low 5
W-CO-1-192518-01-1-195004	Y1-Low 6
	Y1-Low 7
	Y1-Low 8
	Y1-Low 9
	Y1-Low 10
	Y1-Low 11
	Y1-Low 12
	Y1-Low 13
	Y1-Low 14
	Y1-Low 15
	Y1-Low 16
	Y1-Low 17
	Y1-Low 18
	Y1-Low 19
	Y1-Low 20
	Y1-Low 21
	Y1-Low 22
	Y1-Low 23
	Y1-Low 24
	Y1-Low 25
	Y1-Low 26
	Y1-Low 27
	Y1-Low 28
	Y1-Low 29
	Y1-Low 30
	Y1-Low 31
	Y1-Low 32
	Y1-Low 33
	Y1-Low 34
	Y1-Low 35
	Y1-Low 36
	Y1-Low 37
	Y1-Low 38
	Y1-Low 39
	Y1-Low 40
	Y1-Low 41
	Y1-Low 42
	Y1-Low 43
	Y1-Low 44
	Y1-Low 45
	Y1-Low 46
	Y1-Low 47
	Y1-Low 48
	Y1-Low 49
	Y1-Low 50
	Y1-Low 51
	Y1-Low 52
	Y1-Low 53
	Y1-Low 54
	Y1-Low 55
	Y1-Low 56
	Y1-Low 57
	Y1-Low 58
	Y1-Low 59
	Y1-Low 60
	Y1-Low 61
	Y1-Low 62
	Y1-Low 63
	Y1-Low 64
	Y1-Low 65
	Y1-Low 66
	Y1-Low 67
	Y1-Low 68
	Y1-Low 69
	Y1-Low 70
	Y1-Low 71
	Y1-Low 72
	Y1-Low 73
	Y1-Low 74
	Y1-Low 75
	Y1-Low 76
	Y1-Low 77
	Y1-Low 78
	Y1-Low 79
	Y1-Low 80
	Y1-Low 81
	Y1-Low 82
	Y1-Low 83
	Y1-Low 84
	Y1-Low 85
	Y1-Low 86
	Y1-Low 87
	Y1-Low 88
	Y1-Low 89
	Y1-Low 90
	Y1-Low 91
	Y1-Low 92
	Y1-Low 93
	Y1-Low 94
	Y1-Low 95
	Y1-Low 96
	Y1-Low 97
	Y1-Low 98
	Y1-Low 99
	Y1-Low 100