

OPERATING AREA MAP



BEAUVAL PASTURES
MANAGEMENT UNIT 07 - OPERATING AREA 019
YEAR 1 (2024) - YEARS 2-5 (2025 - 2028)

Map Version: 1.00
 Created for User: joe.silva@mistik.ca
 File Format: pdf
 Page Size: 34.5x52.5
 Date: March 05, 2024
 Time: 03:40PM
 Created with: Silvacom Maps Online
 Map Projection: NAD_1983_UTM_Zone_12N
 Map File: result_mistg.pdf

Copyright © 2024 Mistik Management Limited. Any use, duplication or distribution without permission is prohibited. This map was developed using available information and may not accurately represent the location, definition or distribution of land base features.

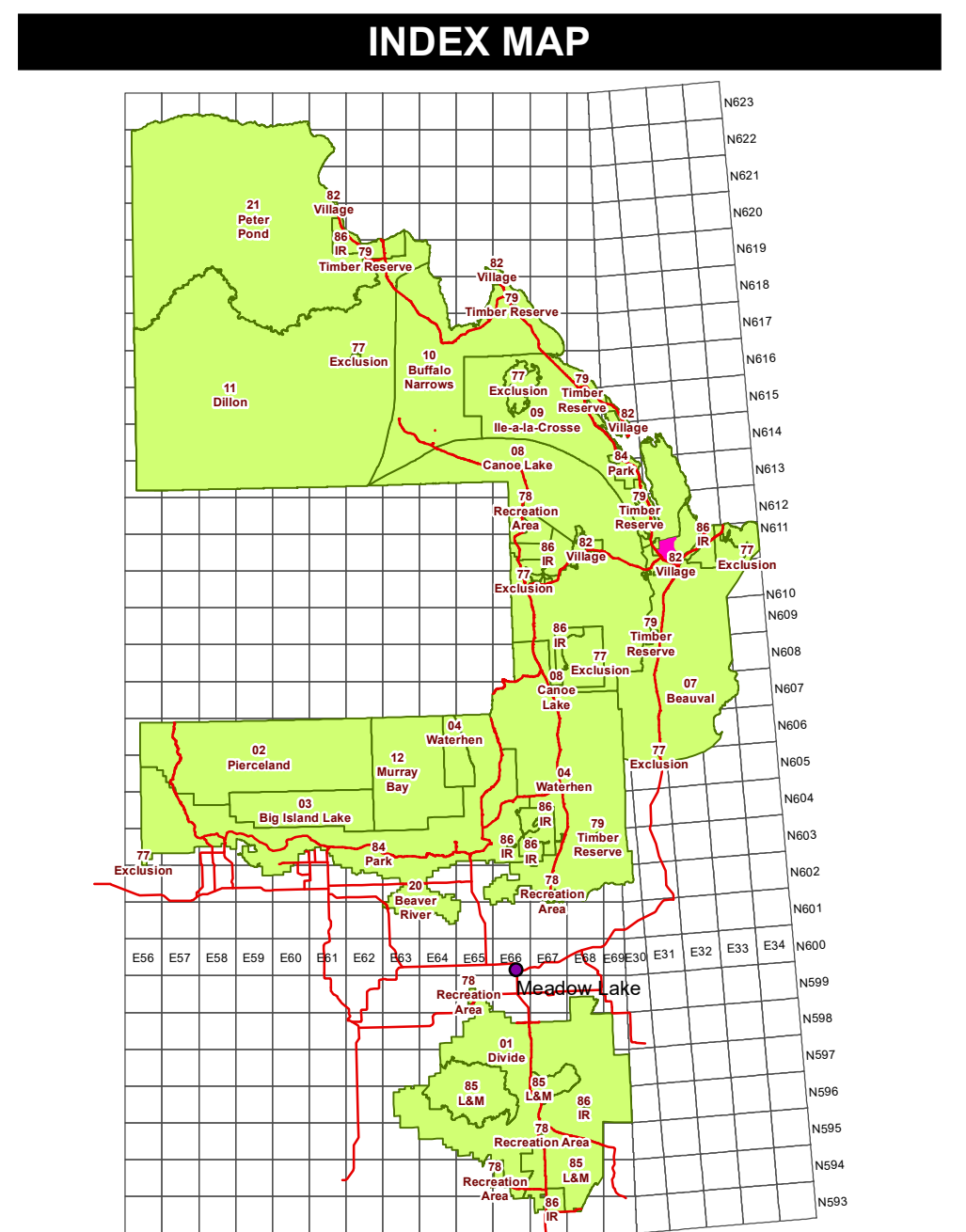
SCALE: 1:15,000

0 200 400 800 1,200 Metres

PLANIMETRIC LEGEND

<p>Symbol Reference</p> <ul style="list-style-type: none"> Brushland Meadow Clear Rock Open Land Sand SB Scrub C. Clearing Treed Muskog Fen, Bog, Muskog Treed Rock Residential Site Mileage <p>Boundaries</p> <ul style="list-style-type: none"> FMA Exclusions District MUs Operating Areas <p>UTM Lines</p> <ul style="list-style-type: none"> 10 Km 1 Km 100 m 	<p>Crossings / Road Closures / POI (Existing)</p> <ul style="list-style-type: none"> Berm / Maintenance Gate / Maintenance Other / Maintenance Bridge / Maintenance Reclaimed Bridge Brushmat / Maintenance Reclaimed Brushmat Culvert / Maintenance Reclaimed Culvert Highway Approach / Maintenance Icebridge / Maintenance Reclaimed Icebridge <p>Lakes / Streams</p> <ul style="list-style-type: none"> Lake Flooded Lake Aquatic Regime River Perennial Intermittent Indefinite 	<p>Proposed Crossings / Road Closures / POI (Year 1)</p> <ul style="list-style-type: none"> Berm / Maintenance Gate / Maintenance Other / Maintenance Bridge / Maintenance Brushmat / Maintenance Culvert / Maintenance Highway Approach / Maintenance Icebridge / Maintenance <p>Proposed Crossings / Road Closures / POI (Years 2-5)</p> <ul style="list-style-type: none"> Berm / Maintenance Other / Maintenance Bridge / Maintenance Brushmat / Maintenance Culvert / Maintenance Highway Approach / Maintenance Icebridge / Maintenance <p>Blocks</p> <ul style="list-style-type: none"> Planned Block (Year 1) Planned Block (Year 2-5) Harvested Block Year 1 Blocks = Y1 Years 2-5 Blocks = Y2-5 	<p>Roads and Trails (Existing)</p> <ul style="list-style-type: none"> Paved Highway Gravel Highway Class 1 (FRR) Class 2 (IBR) Class 3 (Bush Road) Class 4 (Bush Road) Maintenance Non-Mistik (public use) Oil / Gas Road 3rd Party Block Road Seismic Line Trail Pipeline Railway Line Transmission Line <p>Stakeholder Commitment</p> <ul style="list-style-type: none"> Stakeholder Commitment Point Stakeholder Commitment Line Stakeholder Commitment Polygon 	<p>Proposed Roads (Year 1)</p> <ul style="list-style-type: none"> Class 1 (FRR) Class 2 (IBR) Class 3 (Bush Road) Class 4 (Bush Road) <p>Road Reclaim Status</p> <ul style="list-style-type: none"> Planted Road Completed Road Reclaim Planned Reclaim Planned Reclaim Future (Year 2 to 5) <p>Merchantable Stands</p> <ul style="list-style-type: none"> H 18+ HS 18+ SH 15+ mixed Pine dom S 15-17 Pine S 18+ other softwood SH 15+ mixed other softwood S 15-17 other softwood 	<p>Proposed Roads (Years 2+)</p> <ul style="list-style-type: none"> Class 1 (FRR) Class 2 (IBR) Class 3 (Bush Road) Class 4 (Bush Road) <p>Proposed Research and Other Projects</p> <ul style="list-style-type: none"> <p>Insect and Disease Management Areas</p> <ul style="list-style-type: none">
---	---	--	--	--	---



FOREST LABEL REFERENCE

Example SVL Call: **109**

Crown Closure	Species Code: Species Percent (Y1, Y2)	Stand Number
Height	Species Code: Species Percent (Y1, Y2)	Year Layer 1
Tree Species Composition	Species Code: Species Percent (Y1, Y2)	Year Layer 2
Ground Cover Species Percent (Y1, Y2)	Species Code: Species Percent (Y1, Y2)	Year Layer 3
Species Codes:	Species Code: Species Percent (Y1, Y2)	Year Layer 4
Canopy Pattern	Species Code: Species Percent (Y1, Y2)	Year Layer 5
Origin or Disturbance Year	Species Code: Species Percent (Y1, Y2)	Year Layer 6
Moisture Regime	Species Code: Species Percent (Y1, Y2)	Year Layer 7
Non-Vegetated Landuse	Species Code: Species Percent (Y1, Y2)	Year Layer 8

Shrub Species Composition

Herb Species Composition

Aquatic Vegetation Composition