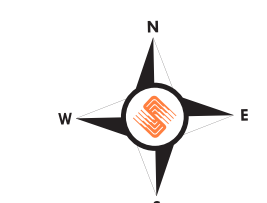
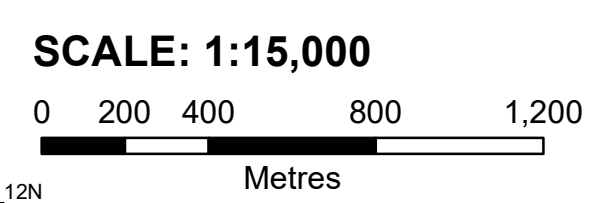


OPERATING AREA MAP
BOOTH BAY
MANAGEMENT UNIT 08 - OPERATING AREA 011
YEAR 1 (2024) - YEARS 2-5 (2025 - 2028)

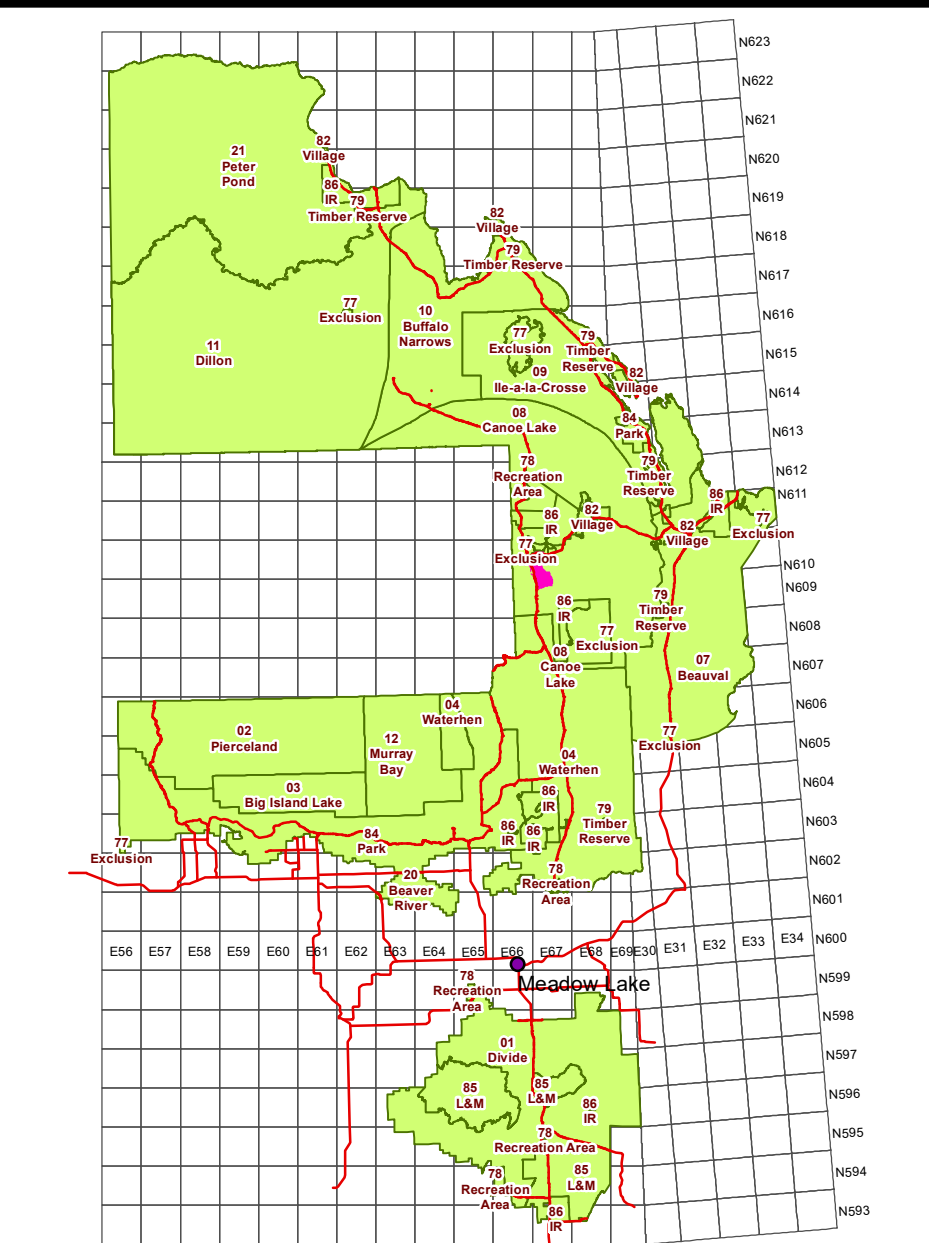
Map Version: 1.00
 Created for User: joe.silva@mistik.ca
 File Format: pdf
 Page Size: 34.5x55
 Date: March 05, 2024
 Time: 03:47PM
 Created with: Silvacom Maps Online
 Map Projection: NAD_1983_UTM_Zone_12N
 Map File: result_mistag.pdf
 COPYRIGHT © 2024 MISTIK MANAGEMENT LIMITED. ANY USE, DUPLICATION OR DISTRIBUTION WITHOUT PERMISSION IS PROHIBITED.
 THIS MAP WAS DEVELOPED USING AVAILABLE INFORMATION AND MAY NOT ACCURATELY REPRESENT THE LOCATION, DEFINITION OR DISTRIBUTION OF LAND-BASE FEATURES.



PLANIMETRIC LEGEND

<p>Symbol Reference</p> <ul style="list-style-type: none"> Brushland Meadow Clear Rock Open Land Sand Scrub C. Clearing Treed Muskog Fen, Bog, Muskog Treed Rock Residential Site Mileage 	<p>Crossings / Road Closures / POI (Existing)</p> <ul style="list-style-type: none"> Berm / Maintenance Gate / Maintenance Other / Maintenance Bridge / Maintenance Reclaimed Bridge Brushmat / Maintenance Reclaimed Brushmat Culvert / Maintenance Reclaimed Culvert Highway Approach / Maintenance Icebridge / Maintenance Reclaimed Icebridge 	<p>Proposed Crossings / Road Closures / POI (Year 1)</p> <ul style="list-style-type: none"> Berm / Maintenance Gate / Maintenance Other / Maintenance Bridge / Maintenance Brushmat / Maintenance Culvert / Maintenance Highway Approach / Maintenance Icebridge / Maintenance 	<p>Proposed Crossings / Road Closures / POI (Years 2-5)</p> <ul style="list-style-type: none"> Berm / Maintenance Gate / Maintenance Other / Maintenance Bridge / Maintenance Brushmat / Maintenance Culvert / Maintenance Highway Approach / Maintenance Icebridge / Maintenance 	<p>Roads and Trails (Existing)</p> <ul style="list-style-type: none"> Paved Highway Gravel Highway Class 1 (FRR) Maintenance Class 2 (IBR) Maintenance Class 3 (Bush Road) Maintenance Class 4 (Bush Road) Maintenance Non-Mistik (public use) Maintenance Oil / Gas Road Maintenance 3rd Party Block Road Maintenance Seismic Line Trail Pipeline Railway Line Transmission Line 	<p>Proposed Roads (Year 1)</p> <ul style="list-style-type: none"> Class 1 (FRR) Class 2 (IBR) Class 3 (Bush Road) Class 4 (Bush Road) 	<p>Proposed Roads (Years 2+)</p> <ul style="list-style-type: none"> Class 1 (FRR) Class 2 (IBR) Class 3 (Bush Road) Class 4 (Bush Road) 	<p>Road Reclaim Status</p> <ul style="list-style-type: none"> Completed Road Reclaim Planned Reclaim Planned Reclaim Future (Year 2 to 5) 	<p>Proposed Research and Other Projects</p> <ul style="list-style-type: none"> Proposed Research and Other Projects 	<p>Merchantable Stands</p> <ul style="list-style-type: none"> H 18+ HS 18+ SH 15+ mixed Pine dom S 15-17 Pine S 18+ other softwood SH 15+ mixed other softwood S 15-17 other softwood 	<p>Stakeholder Commitment</p> <ul style="list-style-type: none"> Stakeholder Commitment Point Stakeholder Commitment Line Stakeholder Commitment Polygon 	<p>Blocks</p> <ul style="list-style-type: none"> Planned Block (Year 1) Planned Block (Year 2-5) Harvested Block Year 1 Blocks = Y1 Years 2-5 Blocks = Y2-5
--	--	---	--	--	--	--	---	---	---	--	---

INDEX MAP



FOREST LABEL REFERENCE

Example SVL Call: 109 58-22-149W54 PS 1925H 22-12-10T10-Y1-1950A 10-2-10T10-PS-1950A 35-10T10-PS-1950A W-CO-1-1975A 01-1-1950A

Crown Closure	Shrub Species Composition
Height	Species Codes:
Tree Species Composition	Disturbance Type
Canopy Pattern	Herb Species Composition
Origin or Disturbance Year	Aquatic Vegetation Composition
Moisture Regime	Disturbance Status
Non-Vegetated Land	Codes: