

**OPERATING AREA MAP**


**MCCUSKER VALLEY**  
**MANAGEMENT UNIT 10 - OPERATING AREA 045**  
**YEAR 1 (2024) - YEARS 2-5 (2025 - 2028)**

Map Version: 1.00  
 Created for User: joe.silva@mistik.ca  
 File Format: pdf  
 Page Size: 34.5x55  
 Date: March 05, 2024  
 Time: 04:06PM  
 Created with: Silvacom Maps Online  
 Map Projection: NAD\_1983\_UTM\_Zone\_12N  
 Map File: result\_map.pdf  
 COPYRIGHT © 2024 MISTIK MANAGEMENT LIMITED. ANY USE, DUPLICATION OR DISTRIBUTION WITHOUT PERMISSION IS PROHIBITED.  
 THIS MAP WAS DEVELOPED USING AVAILABLE INFORMATION AND MAY NOT ACCURATELY REPRESENT THE LOCATION, DEFINITION OR DISTRIBUTION OF LAND-BASE FEATURES.

**SCALE: 1:15,000**


0 200 400 800 1,200

Metres



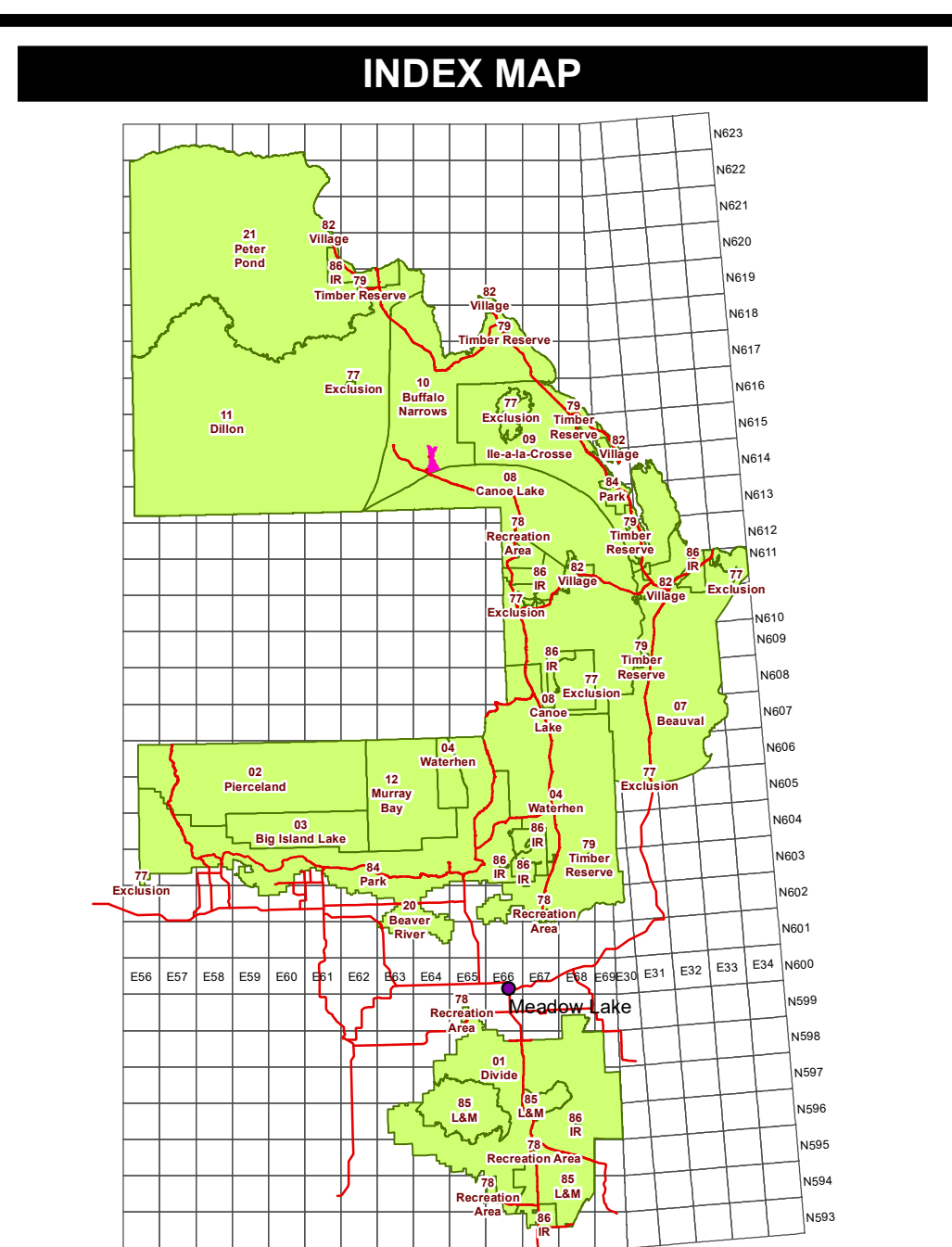
**UTM Lines**

- 10 Km
- 1 Km
- 100 m



### PLANIMETRIC LEGEND

<p><b>Symbol Reference</b></p> <ul style="list-style-type: none"> <li>Brushland</li> <li>Meadow</li> <li>Clear Rock</li> <li>Open Land</li> <li>Sand</li> <li>Scrub</li> <li>Clearing</li> <li>Treed Muskeg</li> <li>Fen, Bog, Muskeg</li> <li>Treed Rock</li> <li>Residential Site</li> <li>Mileage</li> </ul> <p><b>Boundaries</b></p> <ul style="list-style-type: none"> <li>FMA</li> <li>Exclusions</li> <li>District</li> <li>MUs</li> <li>Operating Areas</li> </ul> <p><b>UTM Lines</b></p> <ul style="list-style-type: none"> <li>10 Km</li> <li>1 Km</li> <li>100 m</li> </ul>	<p><b>Crossings / Road Closures / POI (Existing)</b></p> <ul style="list-style-type: none"> <li>Berm / Maintenance</li> <li>Gate / Maintenance</li> <li>Other / Maintenance</li> <li>Bridge / Maintenance</li> <li>Reclaimed Bridge</li> <li>Brushmat / Maintenance</li> <li>Reclaimed Brushmat</li> <li>Culvert / Maintenance</li> <li>Reclaimed Culvert</li> <li>Highway Approach / Maintenance</li> <li>Icebridge / Maintenance</li> <li>Reclaimed Icebridge</li> </ul> <p><b>Lakes / Streams</b></p> <ul style="list-style-type: none"> <li>Lake</li> <li>Flooded Land</li> <li>Aquatic Regime</li> <li>River</li> <li>Perennial</li> <li>Intermittent</li> <li>Indefinite</li> </ul>	<p><b>Proposed Crossings / Road Closures / POI (Year 1)</b></p> <ul style="list-style-type: none"> <li>Berm / Maintenance</li> <li>Gate / Maintenance</li> <li>Other / Maintenance</li> <li>Bridge / Maintenance</li> <li>Brushmat / Maintenance</li> <li>Culvert / Maintenance</li> <li>Highway Approach / Maintenance</li> <li>Icebridge / Maintenance</li> </ul> <p><b>Proposed Crossings / Road Closures / POI (Years 2-5)</b></p> <ul style="list-style-type: none"> <li>Berm / Maintenance</li> <li>Gate / Maintenance</li> <li>Other / Maintenance</li> <li>Bridge / Maintenance</li> <li>Brushmat / Maintenance</li> <li>Culvert / Maintenance</li> <li>Highway Approach / Maintenance</li> <li>Icebridge / Maintenance</li> </ul> <p><b>Blocks</b></p> <ul style="list-style-type: none"> <li>Planned Block (Year 1)</li> <li>Planned Block (Year 2-5)</li> <li>Harvested Block</li> </ul> <p><b>Year 1 Blocks = Y1</b>  <b>Years 2-5 Blocks = Y2-5</b></p>	<p><b>Roads and Trails (Existing)</b></p> <ul style="list-style-type: none"> <li>Paved Highway</li> <li>Gravel Highway</li> <li>Class 1 (FRR) Maintenance</li> <li>Class 2 (IBR) Maintenance</li> <li>Class 3 (Bush Road) Maintenance</li> <li>Class 4 (Bush Road) Maintenance</li> <li>Non-Mistik (public use) Maintenance</li> <li>Oil / Gas Road Maintenance</li> <li>3rd Party Block Road Maintenance</li> <li>Seismic Line</li> <li>Trail</li> <li>Pipeline</li> <li>Railway Line</li> <li>Transmission Line</li> </ul> <p><b>Stakeholder Commitment</b></p> <ul style="list-style-type: none"> <li>Stakeholder Commitment Point</li> <li>Stakeholder Commitment Line</li> <li>Stakeholder Commitment Polygon</li> </ul>	<p><b>Proposed Roads (Year 1)</b></p> <ul style="list-style-type: none"> <li>Class 1 (FRR)</li> <li>Class 2 (IBR)</li> <li>Class 3 (Bush Road)</li> <li>Class 4 (Bush Road)</li> </ul> <p><b>Road Reclaim Status</b></p> <ul style="list-style-type: none"> <li>Planted Road</li> <li>Completed Road Reclaim (Year 1 and Older)</li> <li>Planned Reclaim (Year 2 to 5)</li> <li>Planned Reclaim Future (Year 2 to 5)</li> </ul> <p><b>Merchantable Stands</b></p> <ul style="list-style-type: none"> <li>H 18+</li> <li>HS 18+</li> <li>S 18+ Pine</li> <li>SH 15+ mixed Pine dom</li> <li>S 15-17 Pine</li> <li>S 18+ other softwood</li> <li>SH 15+ mixed other softwood</li> <li>S 15-17 other softwood</li> </ul>	<p><b>Proposed Roads (Years 2+)</b></p> <ul style="list-style-type: none"> <li>Class 1 (FRR)</li> <li>Class 2 (IBR)</li> <li>Class 3 (Bush Road)</li> <li>Class 4 (Bush Road)</li> </ul> <p><b>Proposed Research and Other Projects</b></p> <ul style="list-style-type: none"> <li></li> </ul> <p><b>Insect and Disease Management Areas</b></p> <ul style="list-style-type: none"> <li></li> </ul>
---	---	--	---	---	---



### FOREST LABEL REFERENCE

Example SVL Call: **109**

<p><b>Crown Closure</b></p> <p>Species Code: Species Percent (in %)</p> <p><b>Height</b></p> <p>Average stand height, in meters, per layer</p> <p><b>Tree Species Composition</b></p> <p>Species Code: Species Percent (in %)</p> <p><b>Canopy Pattern</b></p> <p>Species Code: Species Percent (in %)</p> <p><b>Origin or Disturbance Year</b></p> <p>Species Code: Species Percent (in %)</p> <p><b>Moisture Regime</b></p> <p>Species Code: Species Percent (in %)</p> <p><b>Non-Vegetated Land</b></p> <p>Species Code: Species Percent (in %)</p>	<p><b>Shrub Species Composition</b></p> <p>Species Code: Species Percent (in %)</p> <p><b>Herb Species Composition</b></p> <p>Species Code: Species Percent (in %)</p> <p><b>Aquatic Vegetation Composition</b></p> <p>Species Code: Species Percent (in %)</p> <p><b>Disturbance Class</b></p> <p>Species Code: Species Percent (in %)</p> <p><b>Codes</b></p> <p>Species Code: Species Percent (in %)</p>	<p><b>Stand Number</b></p> <p>Year Layer 1</p> <p>Year Layer 2</p> <p>Year Layer 3</p> <p>Year Layer 4</p> <p>Year Layer 5</p> <p>Year Layer 6</p> <p>Year Layer 7</p> <p>Year Layer 8</p> <p>Year Layer 9</p> <p>Year Layer 10</p> <p>Year Layer 11</p> <p>Year Layer 12</p> <p>Year Layer 13</p> <p>Year Layer 14</p> <p>Year Layer 15</p> <p>Year Layer 16</p> <p>Year Layer 17</p> <p>Year Layer 18</p> <p>Year Layer 19</p> <p>Year Layer 20</p> <p>Year Layer 21</p> <p>Year Layer 22</p> <p>Year Layer 23</p> <p>Year Layer 24</p> <p>Year Layer 25</p> <p>Year Layer 26</p> <p>Year Layer 27</p> <p>Year Layer 28</p> <p>Year Layer 29</p> <p>Year Layer 30</p> <p>Year Layer 31</p> <p>Year Layer 32</p> <p>Year Layer 33</p> <p>Year Layer 34</p> <p>Year Layer 35</p> <p>Year Layer 36</p> <p>Year Layer 37</p> <p>Year Layer 38</p> <p>Year Layer 39</p> <p>Year Layer 40</p> <p>Year Layer 41</p> <p>Year Layer 42</p> <p>Year Layer 43</p> <p>Year Layer 44</p> <p>Year Layer 45</p> <p>Year Layer 46</p> <p>Year Layer 47</p> <p>Year Layer 48</p> <p>Year Layer 49</p> <p>Year Layer 50</p> <p>Year Layer 51</p> <p>Year Layer 52</p> <p>Year Layer 53</p> <p>Year Layer 54</p> <p>Year Layer 55</p> <p>Year Layer 56</p> <p>Year Layer 57</p> <p>Year Layer 58</p> <p>Year Layer 59</p> <p>Year Layer 60</p> <p>Year Layer 61</p> <p>Year Layer 62</p> <p>Year Layer 63</p> <p>Year Layer 64</p> <p>Year Layer 65</p> <p>Year Layer 66</p> <p>Year Layer 67</p> <p>Year Layer 68</p> <p>Year Layer 69</p> <p>Year Layer 70</p> <p>Year Layer 71</p> <p>Year Layer 72</p> <p>Year Layer 73</p> <p>Year Layer 74</p> <p>Year Layer 75</p> <p>Year Layer 76</p> <p>Year Layer 77</p> <p>Year Layer 78</p> <p>Year Layer 79</p> <p>Year Layer 80</p> <p>Year Layer 81</p> <p>Year Layer 82</p> <p>Year Layer 83</p> <p>Year Layer 84</p> <p>Year Layer 85</p> <p>Year Layer 86</p> <p>Year Layer 87</p> <p>Year Layer 88</p> <p>Year Layer 89</p> <p>Year Layer 90</p> <p>Year Layer 91</p> <p>Year Layer 92</p> <p>Year Layer 93</p> <p>Year Layer 94</p> <p>Year Layer 95</p> <p>Year Layer 96</p> <p>Year Layer 97</p> <p>Year Layer 98</p> <p>Year Layer 99</p> <p>Year Layer 100</p>
--	---	--