

OPERATING AREA MAP


FOUR-MILE CREEK

MANAGEMENT UNIT 01 - OPERATING AREA 048


YEAR 1 (2026) - YEARS 2-5 (2027 - 2030)

Map Version: 1.00
 Created for User: cliff.mclaughlin@mistik.com
 File Format: pdf
 Page Size: 34.5x55
 Date: April 23, 2026
 Time: 04:44PM
 Map Projection: NAD_1983_UTM_Zone_12N
 Map File: result_map.pdf
 COPYRIGHT © 2026 MISTIK MANAGEMENT LIMITED. ANY USE, DUPLICATION OR DISTRIBUTION WITHOUT PERMISSION IS PROHIBITED.
 THIS MAP WAS DEVELOPED USING AVAILABLE INFORMATION AND MAY NOT ACCURATELY REPRESENT THE LOCATION, DEFINITION OR DISTRIBUTION OF LAND BASE FEATURES.

SCALE: 1:15,000



Metres



UTM Lines

- 10 Km
- 1 Km
- 100 m

Boundaries

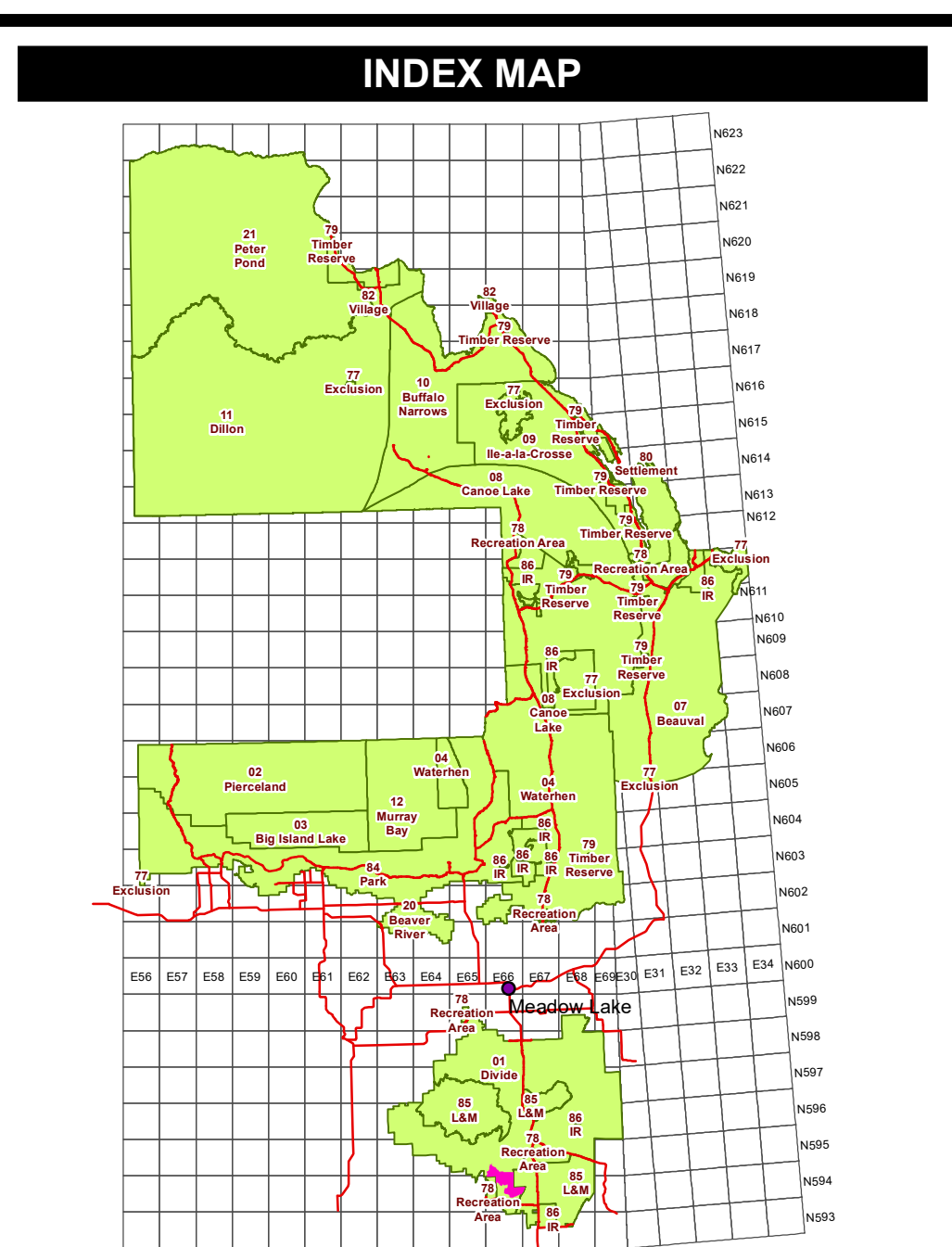
- FMA
- Exclusions
- District
- MUs
- Operating Areas

Lakes / Streams

- Lake
- Flooded Land
- Aquatic Regime
- River
- Perennial
- Intermittent
- Indefinite

PLANIMETRIC LEGEND

<p>Symbol Reference</p> <ul style="list-style-type: none"> Brushland Meadow Clear Rock Open Land Sand Scrub Clearing Treed Muskog Fen, Bog, Muskog Treed Rock Residential Site Mileage 	<p>Crossings / Road Closures / POI (Existing)</p> <ul style="list-style-type: none"> Berm / Maintenance Gate / Maintenance Other / Maintenance Bridge / Maintenance Reclaimed Bridge Brushmat / Maintenance Culvert / Maintenance Reclaimed Culvert Highway Approach / Maintenance Icebridge / Maintenance Reclaimed Icebridge 	<p>Proposed Crossings / Road Closures / POI (Year 1)</p> <ul style="list-style-type: none"> Berm / Maintenance Gate / Maintenance Other / Maintenance Bridge / Maintenance Brushmat / Maintenance Culvert / Maintenance Highway Approach / Maintenance Icebridge / Maintenance 	<p>Roads and Trails (Existing)</p> <ul style="list-style-type: none"> Paved Highway Gravel Highway Class 1 (FRR) Maintenance Class 2 (IBR) Maintenance Class 3 (Bush Road) Maintenance Class 4 (Bush Road) Maintenance Non-Mistik (public use) Maintenance Oil / Gas Road 3rd Party Block Road Seismic Line Trail Railway Line Transmission Line <p>Pipelines</p> <ul style="list-style-type: none"> Null Abandoned Active Suspended Unknown <p>Stakeholder Commitment</p> <ul style="list-style-type: none"> Stakeholder Commitment Point Stakeholder Commitment Line Stakeholder Commitment Polygon
			<p>Proposed Roads (Year 1)</p> <ul style="list-style-type: none"> Class 1 (FRR) Class 2 (IBR) Class 3 (Bush Road) Class 4 (Bush Road) <p>Road Reclaim Status</p> <ul style="list-style-type: none"> Planted Road Completed Road Reclaim Planned Reclaim Planned Reclaim Future (Year 1 and Older) Planned Reclaim Future (Year 2 to 5)
			<p>Proposed Roads (Years 2+)</p> <ul style="list-style-type: none"> Class 1 (FRR) Class 2 (IBR) Class 3 (Bush Road) Class 4 (Bush Road)
			<p>Proposed Research and Other Projects</p> <ul style="list-style-type: none">
			<p>Merchantable Stands</p> <ul style="list-style-type: none"> H 18+ HS 18+ SH 15+ mixed Pine dom S 15-17 Pine S 18+ other softwood SH 15+ mixed other softwood S 15-17 other softwood
			<p>Blocks</p> <ul style="list-style-type: none"> Planned Block (Year 1) Planned Block (Year 2-5) Harvested Block <p>Year 1 Blocks = Y1 Years 2-5 Blocks = Y2-5</p>



FOREST LABEL REFERENCE

Example SVI Call: **109**

<p>Crown Closure</p> <p>Species Codes:</p> <p>109 = 100% Crown Closure</p> <p>108 = 90-99% Crown Closure</p> <p>107 = 80-89% Crown Closure</p> <p>106 = 70-79% Crown Closure</p> <p>105 = 60-69% Crown Closure</p> <p>104 = 50-59% Crown Closure</p> <p>103 = 40-49% Crown Closure</p> <p>102 = 30-39% Crown Closure</p> <p>101 = 20-29% Crown Closure</p> <p>100 = 10-19% Crown Closure</p> <p>099 = 0-9% Crown Closure</p>	<p>Tree Species Composition</p> <p>Species Codes:</p> <p>109 = 100% Crown Closure</p> <p>108 = 90-99% Crown Closure</p> <p>107 = 80-89% Crown Closure</p> <p>106 = 70-79% Crown Closure</p> <p>105 = 60-69% Crown Closure</p> <p>104 = 50-59% Crown Closure</p> <p>103 = 40-49% Crown Closure</p> <p>102 = 30-39% Crown Closure</p> <p>101 = 20-29% Crown Closure</p> <p>100 = 10-19% Crown Closure</p> <p>099 = 0-9% Crown Closure</p>	<p>Shrub Species Composition</p> <p>Species Codes:</p> <p>109 = 100% Crown Closure</p> <p>108 = 90-99% Crown Closure</p> <p>107 = 80-89% Crown Closure</p> <p>106 = 70-79% Crown Closure</p> <p>105 = 60-69% Crown Closure</p> <p>104 = 50-59% Crown Closure</p> <p>103 = 40-49% Crown Closure</p> <p>102 = 30-39% Crown Closure</p> <p>101 = 20-29% Crown Closure</p> <p>100 = 10-19% Crown Closure</p> <p>099 = 0-9% Crown Closure</p>	<p>Herb Species Composition</p> <p>Species Codes:</p> <p>109 = 100% Crown Closure</p> <p>108 = 90-99% Crown Closure</p> <p>107 = 80-89% Crown Closure</p> <p>106 = 70-79% Crown Closure</p> <p>105 = 60-69% Crown Closure</p> <p>104 = 50-59% Crown Closure</p> <p>103 = 40-49% Crown Closure</p> <p>102 = 30-39% Crown Closure</p> <p>101 = 20-29% Crown Closure</p> <p>100 = 10-19% Crown Closure</p> <p>099 = 0-9% Crown Closure</p>
--	---	--	---