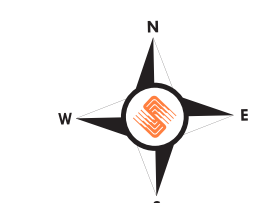
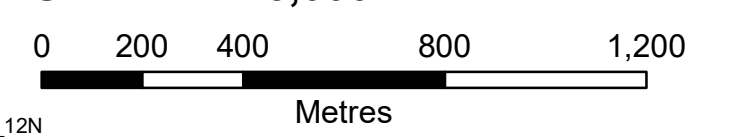


OPERATING AREA MAP
WATERHEN CUT-ACROSS
MANAGEMENT UNIT 04 - OPERATING AREA 023
YEAR 1 (2026) - YEARS 2-5 (2027 - 2030)

Map Version: 1.00
 Created for User: roger.bonneau@mistik.ca
 File Format: pdf
 Page Size: 34.5x50
 Date: April 21, 2026
 Time: 10:24AM
 Created with: Silvacom Maps Online
 Map Projection: NAD_1983_UTM_Zone_12N
 Map File: result_mistag.pdf
 COPYRIGHT © 2026 MISTIK MANAGEMENT LIMITED. ANY USE, DUPLICATION OR DISTRIBUTION WITHOUT PERMISSION IS PROHIBITED.
 THIS MAP WAS DEVELOPED USING AVAILABLE INFORMATION AND MAY NOT ACCURATELY REPRESENT THE LOCATION, DEFINITION OR DISTRIBUTION OF LAND-BASE FEATURES.

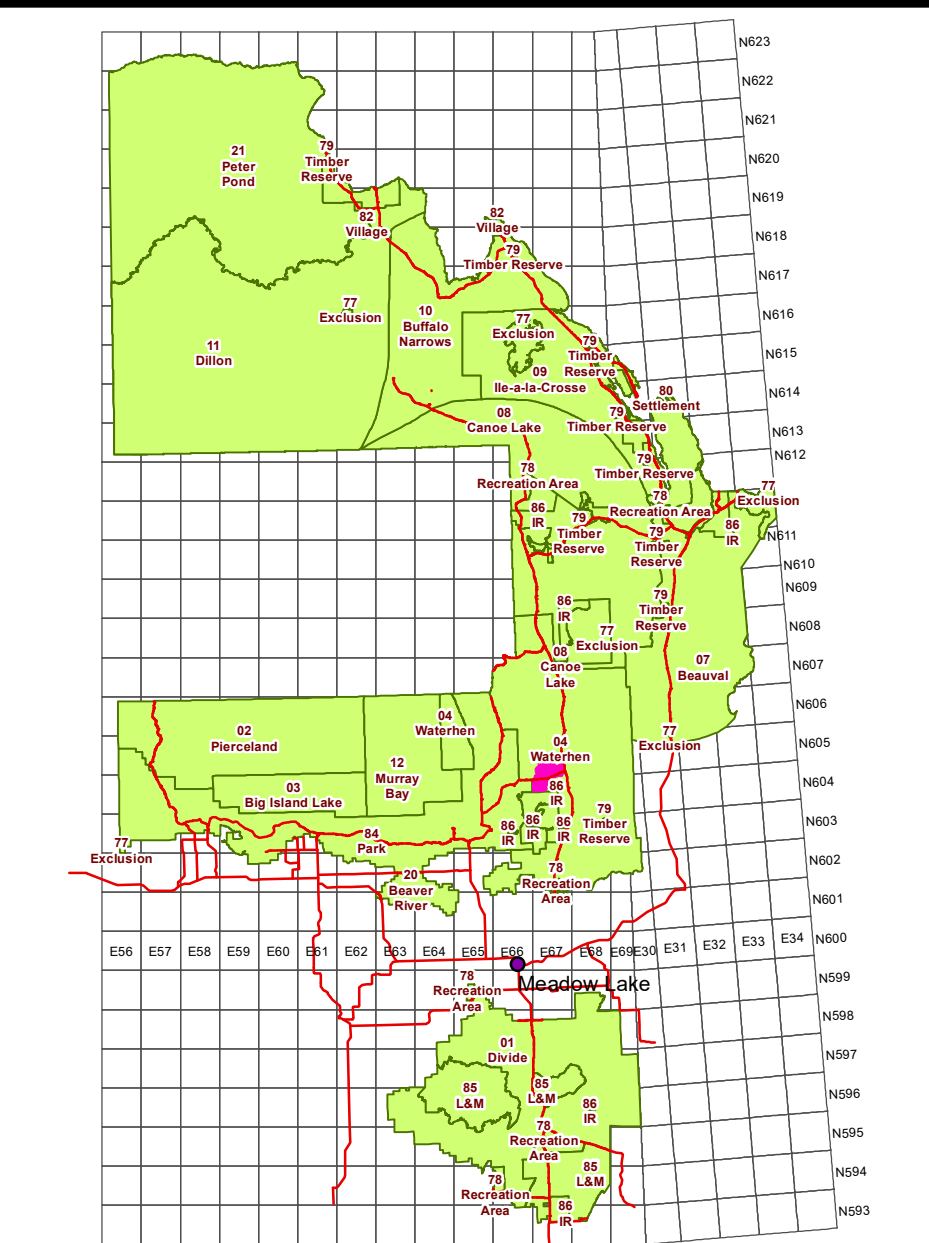
SCALE: 1:15,000



PLANIMETRIC LEGEND

<p>Symbol Reference</p> <ul style="list-style-type: none"> Brushland Meadow Clear Rock OP Open Land Sand SB Scrub C Clearing Treed Muskog Fen, Bog, Muskog Treed Rock Residential Site Mileage <p>Boundaries</p> <ul style="list-style-type: none"> FMA Exclusions District MUs Operating Areas <p>UTM Lines</p> <ul style="list-style-type: none"> 10 Km 1 Km 100 m 	<p>Crossings / Road Closures / POI (Existing)</p> <ul style="list-style-type: none"> Berm / Maintenance Gate / Maintenance Other / Maintenance Bridge / Maintenance Reclaimed Bridge Brushmat / Maintenance Reclaimed Brushmat Culvert / Maintenance Reclaimed Culvert Highway Approach / Maintenance Icebridge / Maintenance Reclaimed Icebridge <p>Lakes / Streams</p> <ul style="list-style-type: none"> Lake Flooded Land Aquatic Regime River Perennial Intermittent Indefinite 	<p>Proposed Crossings / Road Closures / POI (Year 1)</p> <ul style="list-style-type: none"> Berm / Maintenance Gate / Maintenance Other / Maintenance Bridge / Maintenance Brushmat / Maintenance Culvert / Maintenance Highway Approach / Maintenance Icebridge / Maintenance <p>Proposed Crossings / Road Closures / POI (Years 2-5)</p> <ul style="list-style-type: none"> Berm / Maintenance Gate / Maintenance Other / Maintenance Bridge / Maintenance Brushmat / Maintenance Culvert / Maintenance Highway Approach / Maintenance Icebridge / Maintenance <p>Blocks</p> <ul style="list-style-type: none"> Planned Block (Year 1) Planned Block (Year 2-5) Harvested Block Year 1 Blocks = Y1 Years 2-5 Blocks = Y2-5 	<p>Roads and Trails (Existing)</p> <ul style="list-style-type: none"> Paved Highway Gravel Highway Class 1 (FRR) Maintenance Class 2 (IBR) Maintenance Class 3 (Bush Road) Maintenance Class 4 (Bush Road) Maintenance Non-Mistik (public use) Maintenance Oil / Gas Road 3rd Party Block Road Seismic Line Trail Railway Line Transmission Line <p>Pipelines</p> <ul style="list-style-type: none"> Null Abandoned Active Suspended Unknown <p>Stakeholder Commitment</p> <ul style="list-style-type: none"> Stakeholder Commitment Point Stakeholder Commitment Line Stakeholder Commitment Polygon 	<p>Proposed Roads (Year 1)</p> <ul style="list-style-type: none"> Class 1 (FRR) Class 2 (IBR) Class 3 (Bush Road) Class 4 (Bush Road) <p>Road Reclaim Status</p> <ul style="list-style-type: none"> Planted Road Completed Road Reclaim Planned Reclaim Planned Reclaim Future (Year 2 to 5) <p>Proposed Roads (Years 2+)</p> <ul style="list-style-type: none"> Class 1 (FRR) Class 2 (IBR) Class 3 (Bush Road) Class 4 (Bush Road) <p>Proposed Research and Other Projects</p> <ul style="list-style-type: none"> 	<p>Merchantable Stands</p> <ul style="list-style-type: none"> H 18+ HS 18+ SH 15+ mixed Pine dom SH 15-17 Pine SH 18+ other softwood SH 15+ mixed other softwood SH 15-17 other softwood
---	---	--	---	---	--

INDEX MAP



FOREST LABEL REFERENCE

Example SVI Call: 109

Species Codes: 22-12-1010-PS-19258, 10-2-1010-PS-19504, 35-1010-PS-19504, 1-19258-1-19504

Crown Closure	Shrub Species Composition
Height	Tree Species Composition
Tree Species Codes	Canopy Pattern
Origin or Disturbance Year	Moisture Regime
Hydrological Features	Non-Vegetated Land
Disturbance Events	Aquatic Vegetation Composition