




OPERATING AREA MAP

BOOTH BAY MANAGEMENT UNIT 08 - OPERATING AREA 011

YEAR 1 (2026) - YEARS 2-5 (2027 - 2030)


Map Version: 1.00
Created for User: ngrbr_bonneau@mistik.ca
File Format: pdf
Page Size: 34.5x35
Date: April 21, 2026
Created with: Silvacom Maps Online
Map Projection: NAD_1983_UTM_Zone_12N
Map File: result_map.pdf
COPYRIGHT © 2026 MISTIK MANAGEMENT LIMITED. ANY USE, DUPLICATION OR DISTRIBUTION WITHOUT PERMISSION IS PROHIBITED.
THIS MAP WAS DEVELOPED USING AVAILABLE INFORMATION AND MAY NOT ACCURATELY REPRESENT THE LOCATION, DEFINITION OR DISTRIBUTION OF LAND BASE FEATURES.

SCALE: 1:15,000



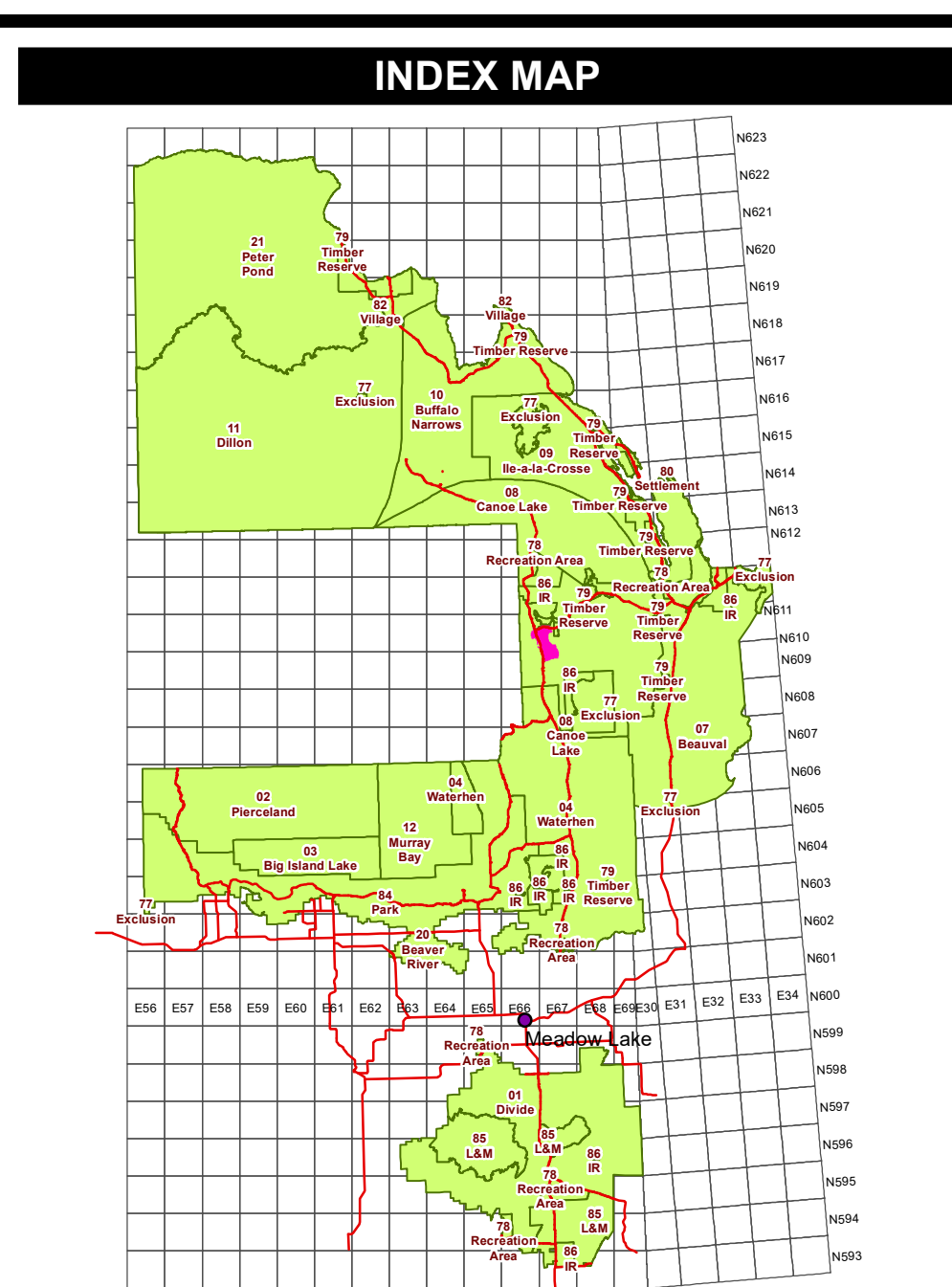
Metres





PLANIMETRIC LEGEND

<p>Symbol Reference</p> <ul style="list-style-type: none"> Brushland Meadow Clear Rock Open Land Sand Scrub C. Clearing Treed Muskog Fen, Bog, Muskog Treed Rock Residential Site Mileage <p>Boundaries</p> <ul style="list-style-type: none"> FMA Exclusions District MUs Operating Areas <p>UTM Lines</p> <ul style="list-style-type: none"> 10 Km 1 Km 100 m 	<p>Crossings / Road Closures / POI (Existing)</p> <ul style="list-style-type: none"> Berm / Maintenance Gate / Maintenance Other / Maintenance Bridge / Maintenance Reclaimed Bridge Brushmat / Maintenance Reclaimed Brushmat Culvert / Maintenance Reclaimed Culvert Highway Approach / Maintenance Icebridge / Maintenance Reclaimed Icebridge <p>Lakes / Streams</p> <ul style="list-style-type: none"> Lake Flooded Land Aquatic Regime River Perennial Intermittent Indefinite 	<p>Proposed Crossings / Road Closures / POI (Year 1)</p> <ul style="list-style-type: none"> Berm / Maintenance Gate / Maintenance Other / Maintenance Bridge / Maintenance Brushmat / Maintenance Culvert / Maintenance Highway Approach / Maintenance Icebridge / Maintenance <p>Proposed Crossings / Road Closures / POI (Years 2-5)</p> <ul style="list-style-type: none"> Berm / Maintenance Gate / Maintenance Other / Maintenance Bridge / Maintenance Brushmat / Maintenance Culvert / Maintenance Highway Approach / Maintenance Icebridge / Maintenance <p>Blocks</p> <ul style="list-style-type: none"> Planned Block (Year 1) Planned Block (Year 2-5) Year 1 Blocks = Y1 Years 2-5 Blocks = Y2-5 	<p>Roads and Trails (Existing)</p> <ul style="list-style-type: none"> Paved Highway Gravel Highway Class 1 (FRR) Maintenance Class 2 (IBR) Maintenance Class 3 (Bush Road) Maintenance Class 4 (Bush Road) Maintenance Non-Mistik (public use) Oil / Gas Road 3rd Party Block Road Seismic Line Trail Railway Line Transmission Line <p>Pipelines</p> <ul style="list-style-type: none"> Null Abandoned Active Suspended Unknown <p>Stakeholder Commitment</p> <ul style="list-style-type: none"> Stakeholder Commitment Point Stakeholder Commitment Line Stakeholder Commitment Polygon 	<p>Proposed Roads (Year 1)</p> <ul style="list-style-type: none"> Class 1 (FRR) Class 2 (IBR) Class 3 (Bush Road) Class 4 (Bush Road) <p>Road Reclaim Status</p> <ul style="list-style-type: none"> Planted Road Completed Road Reclaim Planned Reclaim Planned Reclaim Future (Year 2 to 5) <p>Proposed Research and Other Projects</p> <ul style="list-style-type: none"> Insect and Disease Management Areas 	<p>Proposed Roads (Years 2+)</p> <ul style="list-style-type: none"> Class 1 (FRR) Class 2 (IBR) Class 3 (Bush Road) Class 4 (Bush Road) <p>Merchantable Stands</p> <ul style="list-style-type: none"> H 18+ HS 18+ SH 15+ mixed Pine dom SH 15-17 Pine SH 18+ other softwood SH 15+ mixed other softwood SH 15-17 other softwood
--	---	---	---	---	---



FOREST LABEL REFERENCE

Example SVI Call: 109 58-22-1A19w54 PS 192558 22-12-10510-Y1 195004 10-2-1010-PS 195004 80 1010-PS 35-1010-PS 195004 10-1-19258 10-1-195004

<p>Crown Closure</p> <p>Height: Average stand height, in metres, per layer</p> <p>Tree Species Composition</p> <p>Species Codes:</p> <p>Canopy Pattern</p> <p>Codes:</p> <p>Origin or Disturbance Year</p> <p>Codes:</p> <p>Moisture Regime</p> <p>Codes:</p> <p>Non-Vegetated Land</p> <p>Codes:</p>	<p>Shrub Species Composition</p> <p>Species Codes:</p> <p>Herb Species Composition</p> <p>Species Codes:</p> <p>Aquatic Vegetation Composition</p> <p>Species Codes:</p> <p>Disturbance Event</p> <p>Codes:</p>
---	---