

OPERATING AREA MAP



BASELINE MANAGEMENT UNIT 12 - OPERATING AREA 016

YEAR 1 (2026) - YEARS 2-5 (2027 - 2030)

Map Version: 1.00
 Created for User: cliff.mclaughlin@mistik.com
 File Format: pdf
 Page Size: 34.3x55.5
 Date: April 23, 2026
 Time: 04:47PM
 Created with: Silvacom Maps Online
 Map Projection: NAD_1983_UTM_Zone_12N
 Map File: result_map.pdf
 COPYRIGHT © 2026 MISTIK MANAGEMENT LIMITED. ANY USE, DUPLICATION OR DISTRIBUTION WITHOUT PERMISSION IS PROHIBITED.
 THIS MAP WAS DEVELOPED USING AVAILABLE INFORMATION AND MAY NOT ACCURATELY REPRESENT THE LOCATION, DEFINITION OR DISTRIBUTION OF LAND-BASE FEATURES.

SCALE: 1:15,000

0 200 400 800 1,200 Metres

PLANIMETRIC LEGEND

Symbol Reference	Crossings / Road Closures / POI (Existing)	Proposed Crossings / Road Closures / POI (Year 1)	Roads and Trails (Existing)	Proposed Roads (Year 1)	Proposed Roads (Years 2+)
Brushland	Berm / Maintenance	Berm / Maintenance	Paved Highway	Class 1 (FRR)	Class 1 (FRR)
Meadow	Gate / Maintenance	Gate / Maintenance	Gravel Highway	Class 2 (IBR)	Class 2 (IBR)
Clear Rock	Other / Maintenance	Other / Maintenance	Class 1 (FRR) Maintenance	Class 3 (Bush Road)	Class 3 (Bush Road)
Open Land	Bridge / Maintenance	Bridge / Maintenance	Class 2 (IBR) Maintenance	Class 4 (Bush Road)	Class 4 (Bush Road)
Sand	Reclaimed Bridge	Reclaimed Bridge	Class 3 (Bush Road) Maintenance		
Scrub	Brushmat / Maintenance	Brushmat / Maintenance	Class 4 (Bush Road) Maintenance		
C. Clearing	Reclaimed Brushmat	Reclaimed Brushmat	Non-Mistik (public use) Maintenance		
Fen, Bog, Muskeg	Culvert / Maintenance	Culvert / Maintenance	Oil / Gas Road		
Treed Rock	Reclaimed Culvert	Reclaimed Culvert	3rd Party Block Road		
Residential Site	Highway Approach / Maintenance	Highway Approach / Maintenance	Maintenance		
Mileage	Icebridge / Maintenance	Icebridge / Maintenance	Seismic Line		
	Reclaimed Icebridge	Reclaimed Icebridge	Trail		
			Railway Line		
			Transmission Line		
			Pipelines		
			Null		
			Abandoned		
			Active		
			Suspended		
			Unknown		
			Stakeholder Commitment		
			Stakeholder Commitment Point		
			Stakeholder Commitment Line		
			Stakeholder Commitment Polygon		

Proposed Crossings / Road Closures / POI (Years 2-5)

Berm / Maintenance
 Gate / Maintenance
 Other / Maintenance
 Bridge / Maintenance
 Reclaimed Bridge
 Brushmat / Maintenance
 Reclaimed Brushmat
 Culvert / Maintenance
 Reclaimed Culvert
 Highway Approach / Maintenance
 Icebridge / Maintenance
 Reclaimed Icebridge

Proposed Roads (Year 1)

Class 1 (FRR)
 Class 2 (IBR)
 Class 3 (Bush Road)
 Class 4 (Bush Road)

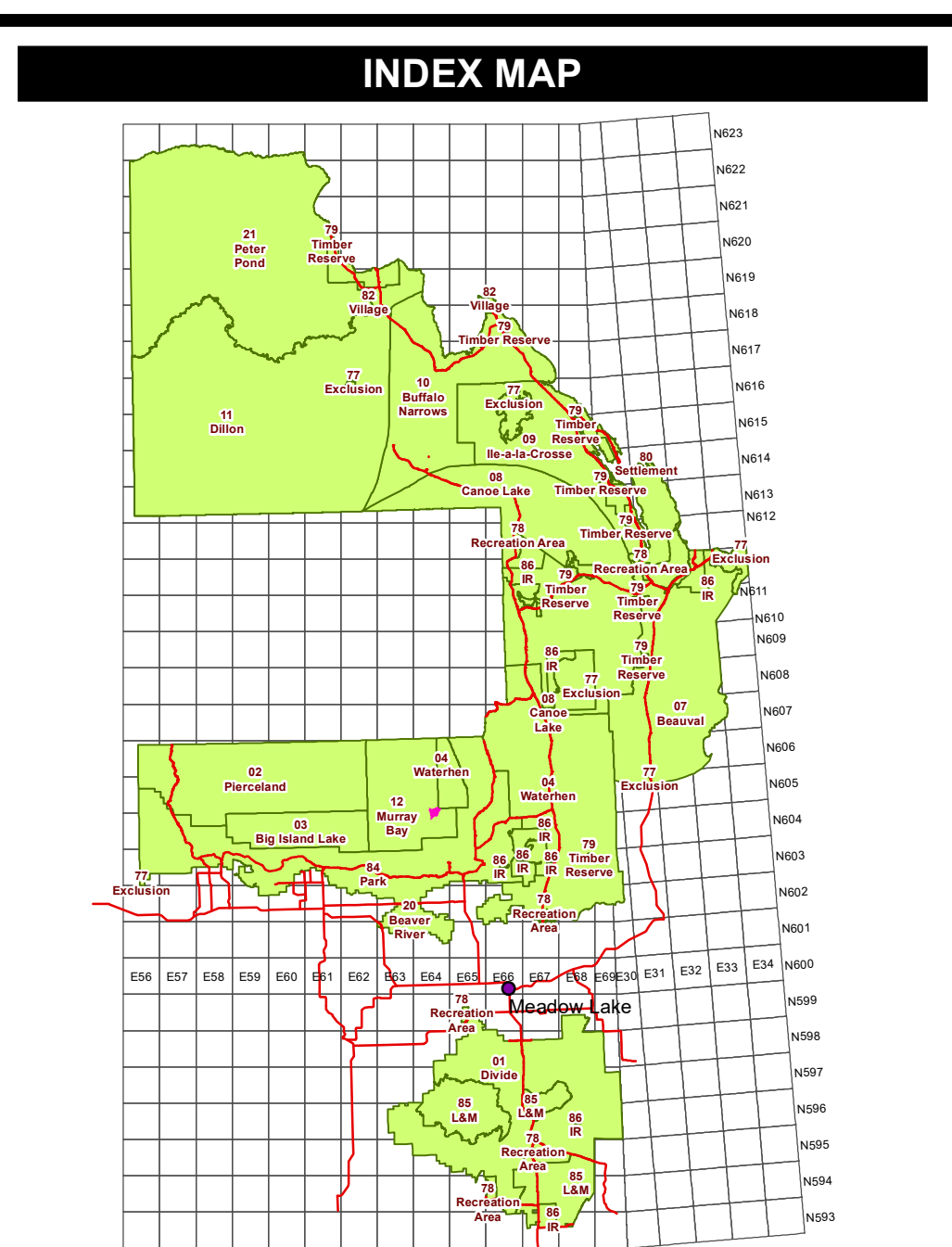
Road Reclaim Status

Planted Road
 Completed Road Reclaim
 Planned Reclaim
 Planned Reclaim Future (Year 2 to 5)

Proposed Research and Other Projects

Merchantable Stands

H 18+
 HS 18+
 S 18+ mixed Pine dom
 S 15-17 Pine
 S 18+ other softwood
 SH 15+ mixed other softwood
 S 15-17 other softwood



FOREST LABEL REFERENCE

Example SVFI Call:

109
 58-22-149W54-PS-192516
 22-12-10510-Y1-19504
 10-2-1010-PS-19504
 50-1010-PS-19504
 35-1010-PS-19504
 10-1-192516-01-19504

Crown Closure	Shrub Species Composition
Species Code: Species Percent (0-100, Percent)	Species Code: Species Percent (0-100, Percent)
Height	Tree Species Composition
Species Code: Species Percent (0-100, Percent)	Species Code: Species Percent (0-100, Percent)
Tree Species Composition	Canopy Pattern
Species Code: Species Percent (0-100, Percent)	Species Code: Species Percent (0-100, Percent)
Species Codes:	Origin or Disturbance Year
Species Code: Species Percent (0-100, Percent)	Species Code: Species Percent (0-100, Percent)
Canopy Pattern	Moisture Regime
Species Code: Species Percent (0-100, Percent)	Species Code: Species Percent (0-100, Percent)
Origin or Disturbance Year	Non-Vegetated Land
Species Code: Species Percent (0-100, Percent)	Species Code: Species Percent (0-100, Percent)
Moisture Regime	Codes:
Species Code: Species Percent (0-100, Percent)	Species Code: Species Percent (0-100, Percent)
Non-Vegetated Land	Codes:
Species Code: Species Percent (0-100, Percent)	Species Code: Species Percent (0-100, Percent)